

Key

Site Hoarding Line for Main Development
 Site Hoarding Line for Gostrey Site (Access to be maintained to Bightwell Gostrey Centre)

Development Hoarding Area Plan

Farnham, East Street

24 May 2011 13512 - CPO-002

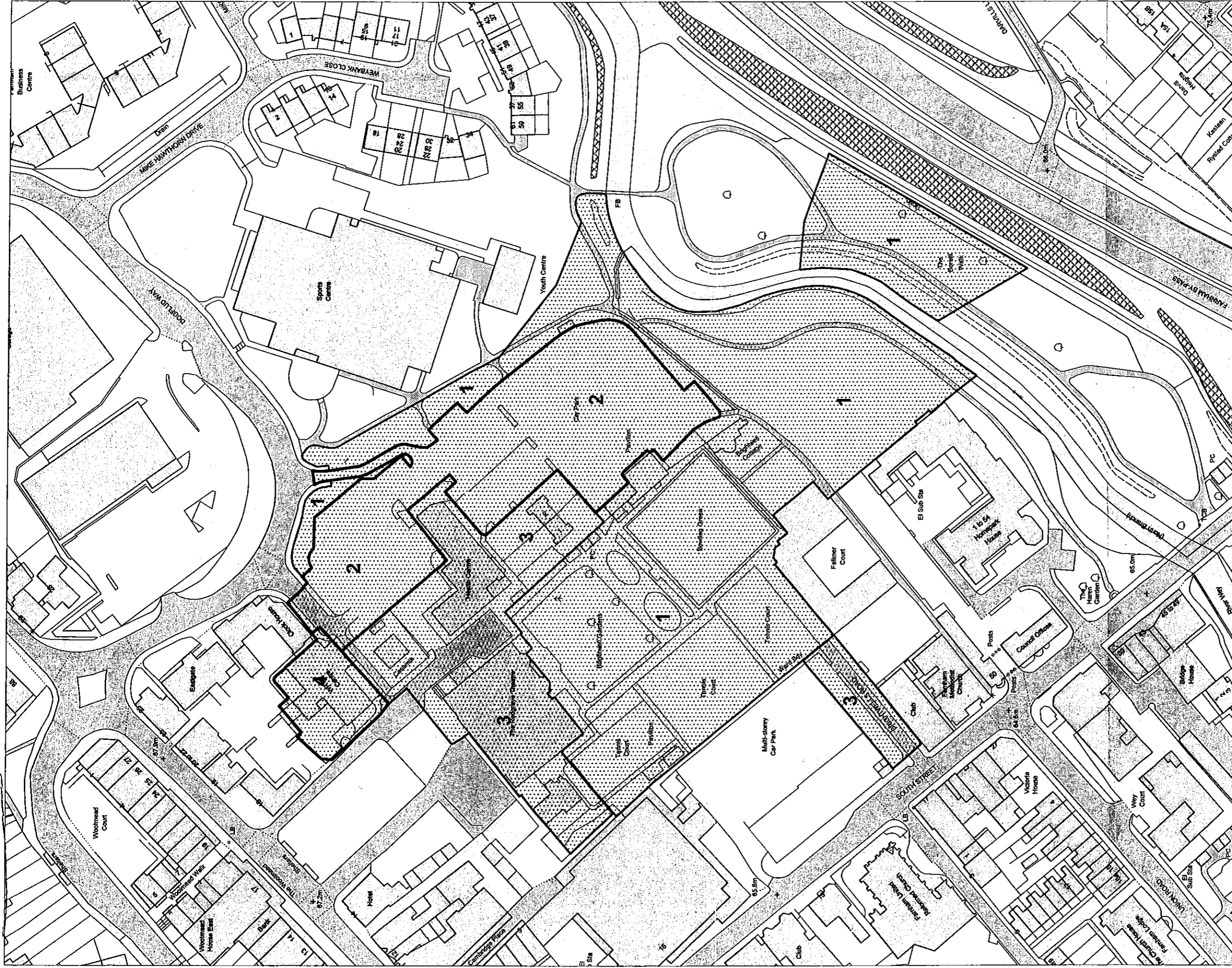
0 10 20 30 40 50m

SCALE 1 : 500 @ A1

© Scott Brownrigg Ltd



53



© Crown Copyright and database right 2011.
 Ordnance Survey LA100025451.

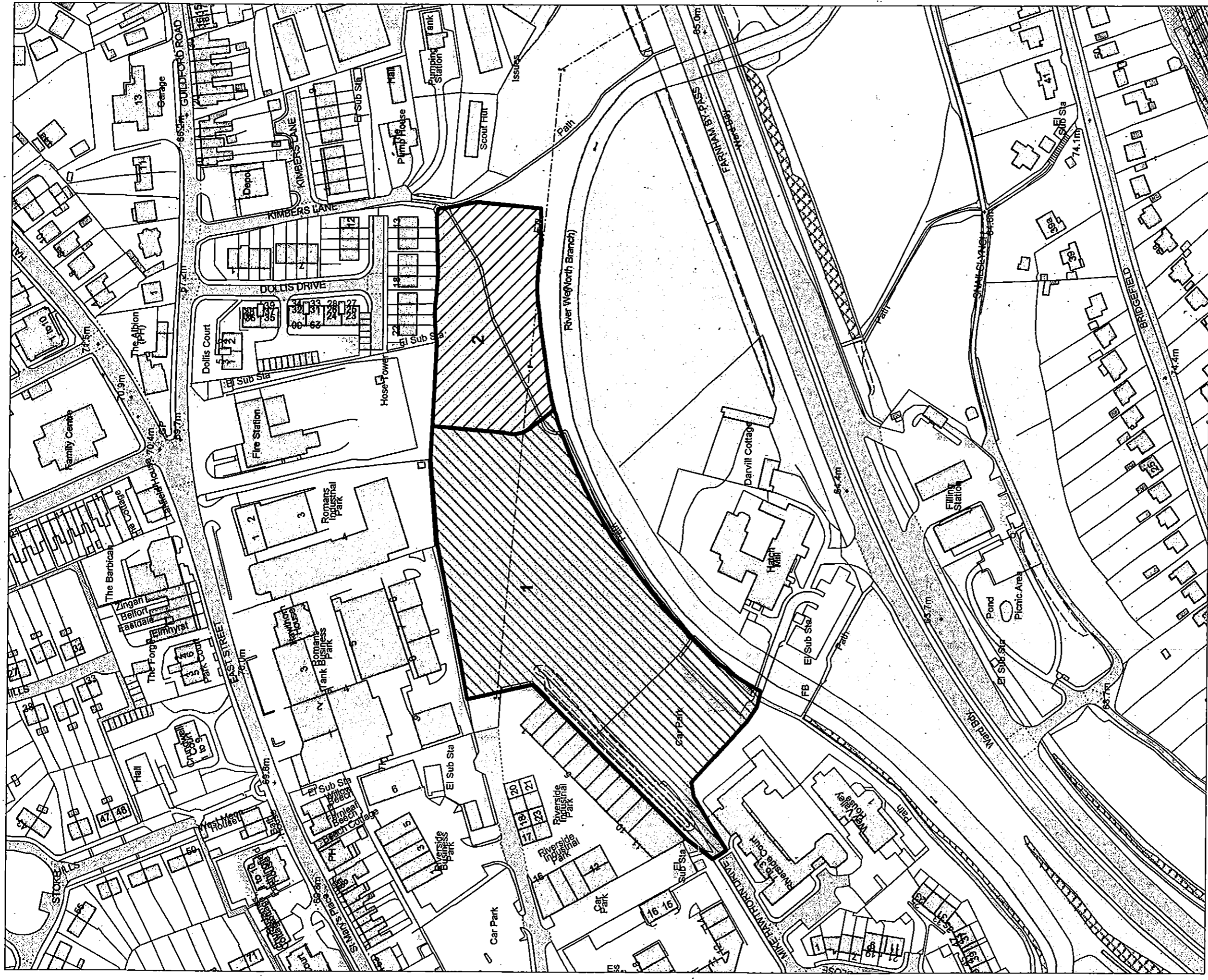
- 1. Parks and Landscape
- 2. Parking Services
- 3. Estates
- 4. Community Services

Scale 1: 1,250

map-name: EastSt-Services 09/06/2011

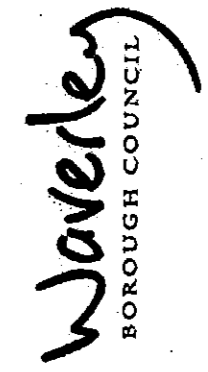


Waverley Borough Council
 The Bury, Godalming, Surrey
 GU7 1HR
 Telephone: 01483 523333
 Fax No: 01483 426337



Riverside Open Space
1. Housing
2. Parks and Landscape

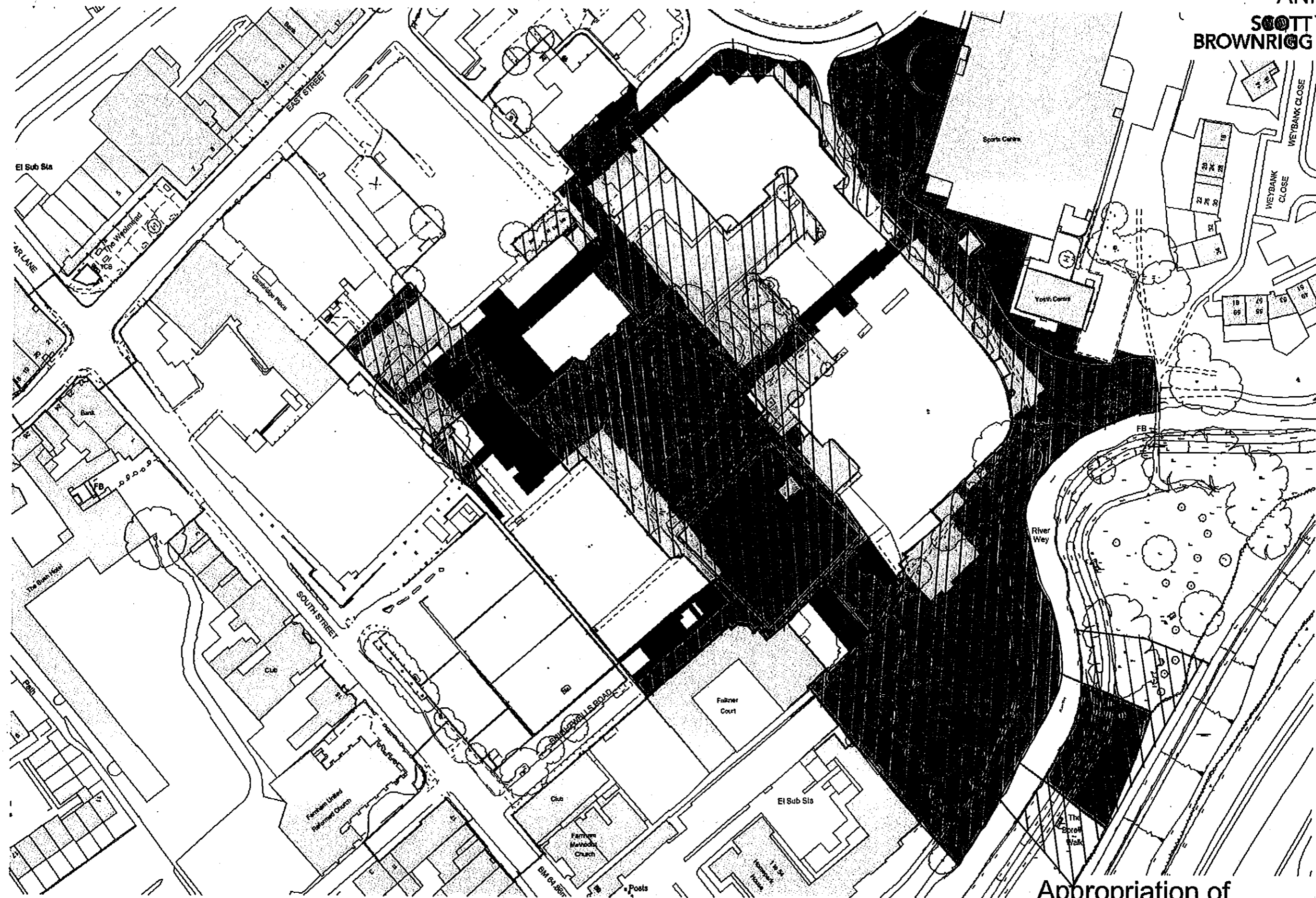
Scale 1: 2,500



Waverley Borough Council
 The Bury, Godalming, Surrey
 GU7 1HR
 Telephone: 01483 523333
 Fax No: 01483 426337

© Crown Copyright and database right 2011.
 Ordnance Survey LA100025451.

map-name:WOR 09/06/2011



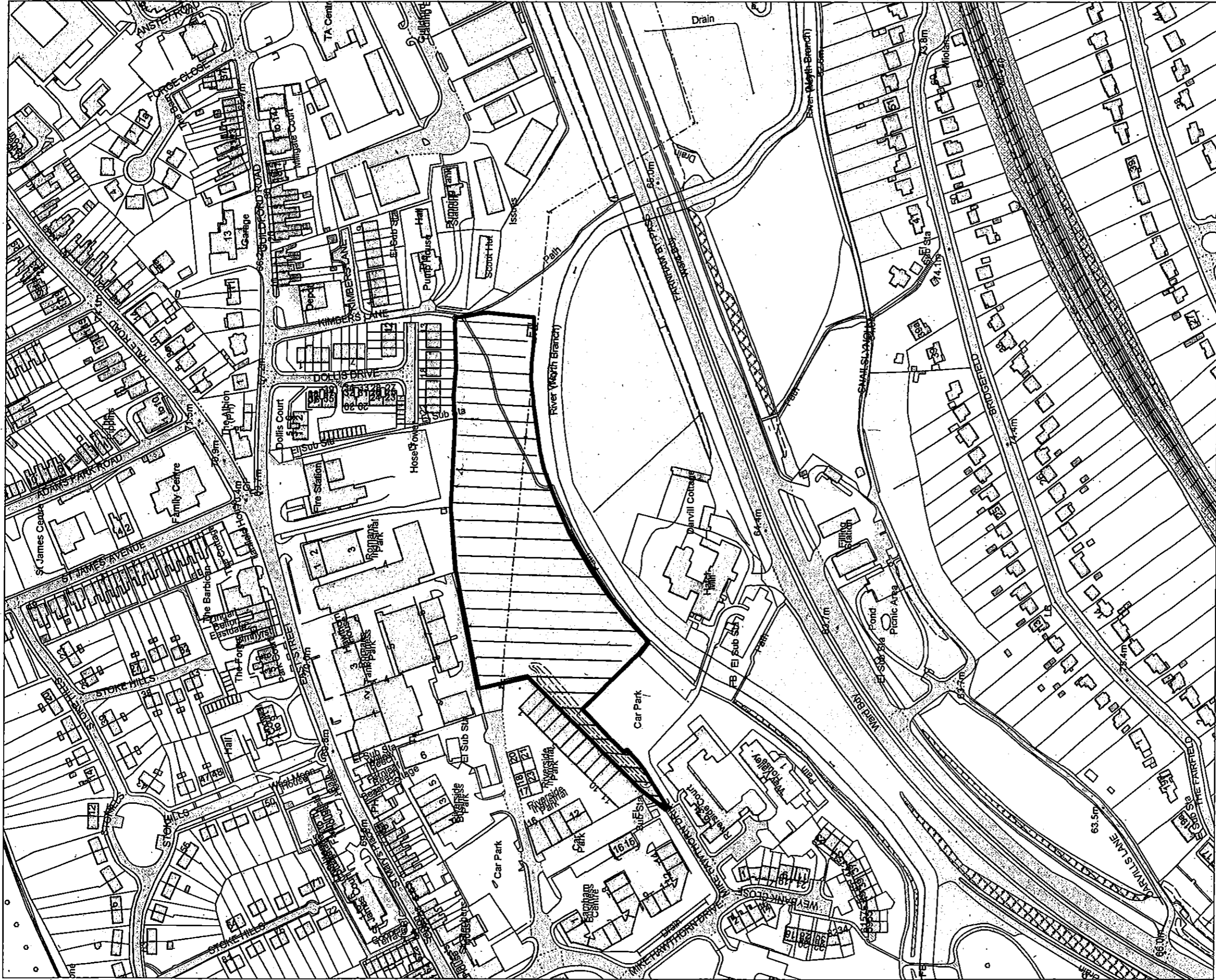
Appropriation of Open Space

Farnham, East Street


07 June 2011 13512 - CPO-007 A

10 20 30 40 50m SCALE 1 : 500 @ A1



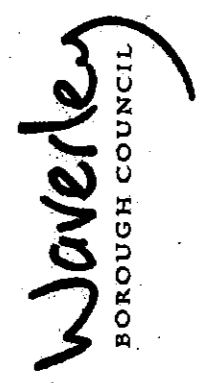


© Crown Copyright and database right 2011.
 Ordnance Survey LA100025451.



Riverside Appropriation of Open Space

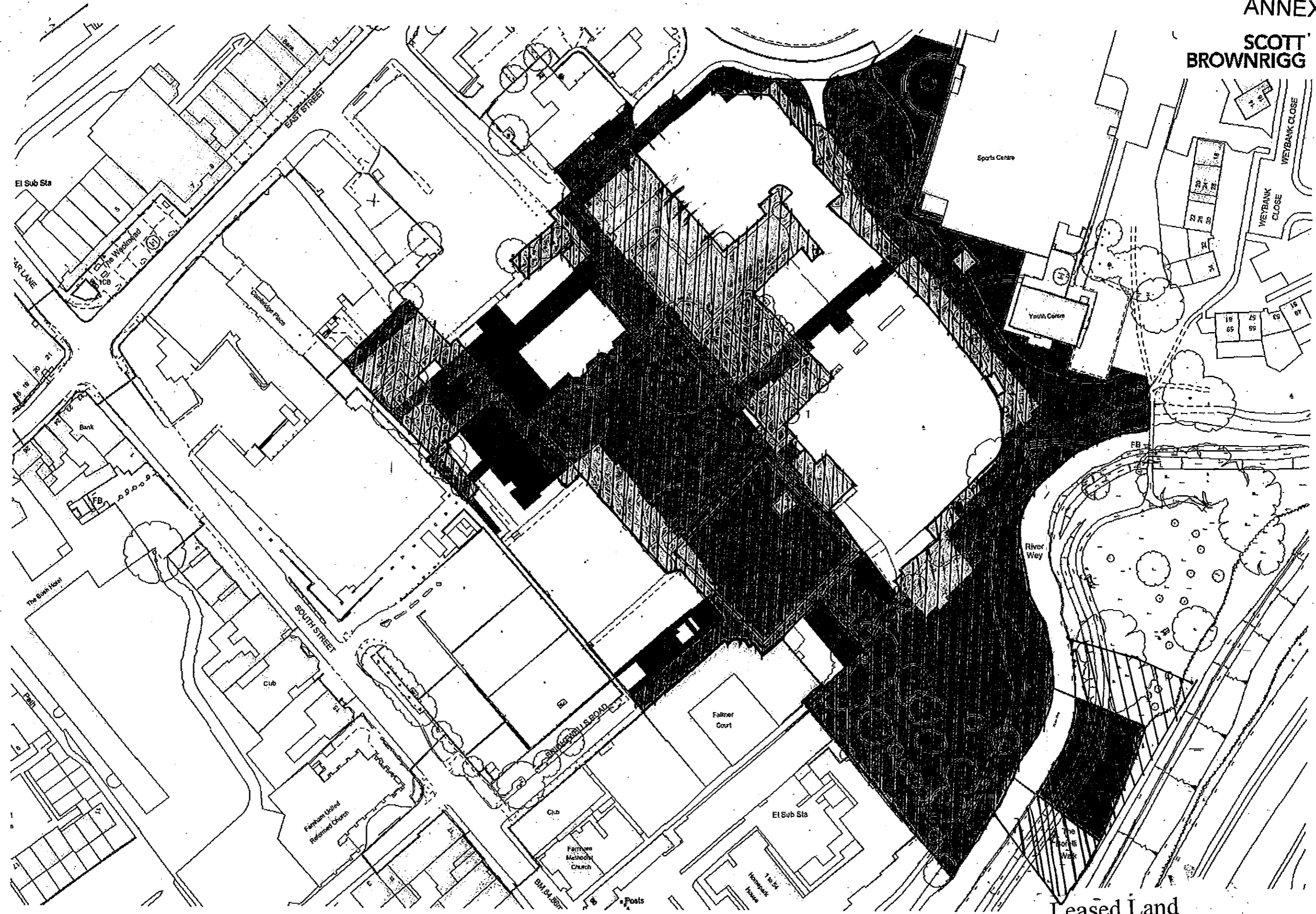
Scale 1: 2500



Waverley Borough Council
 The Bury, Godalming, Surrey
 GU7 1HR
 Telephone: 01483 523333
 Fax No: 01483 426337

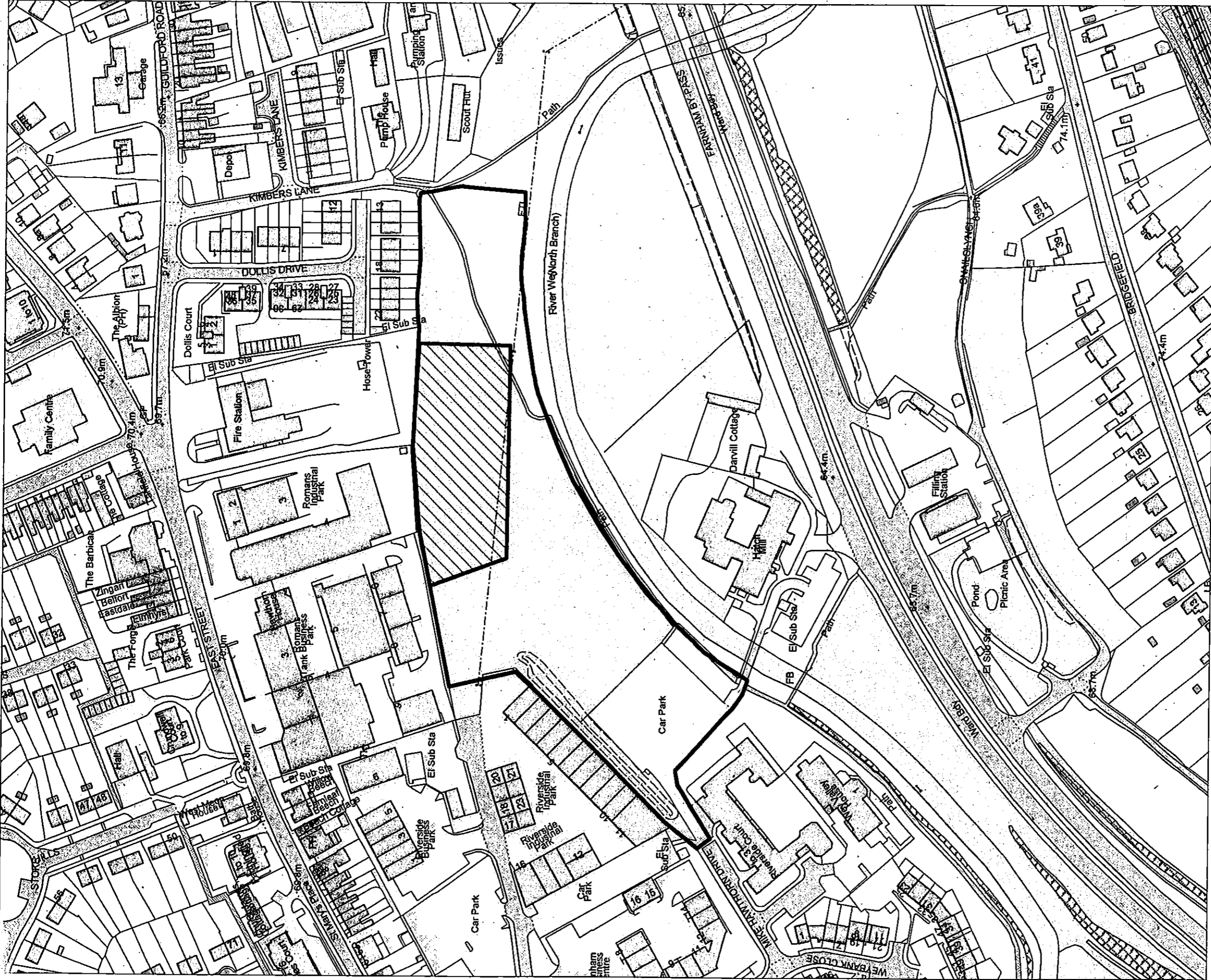
map-name:WOR 07/06/2011

SCOTT BROWNRIGG



Leased Land
Farnham, East Street

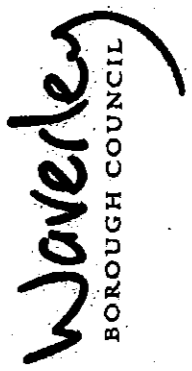




© Crown Copyright and database right 2011.
Ordnance Survey LA100025451.

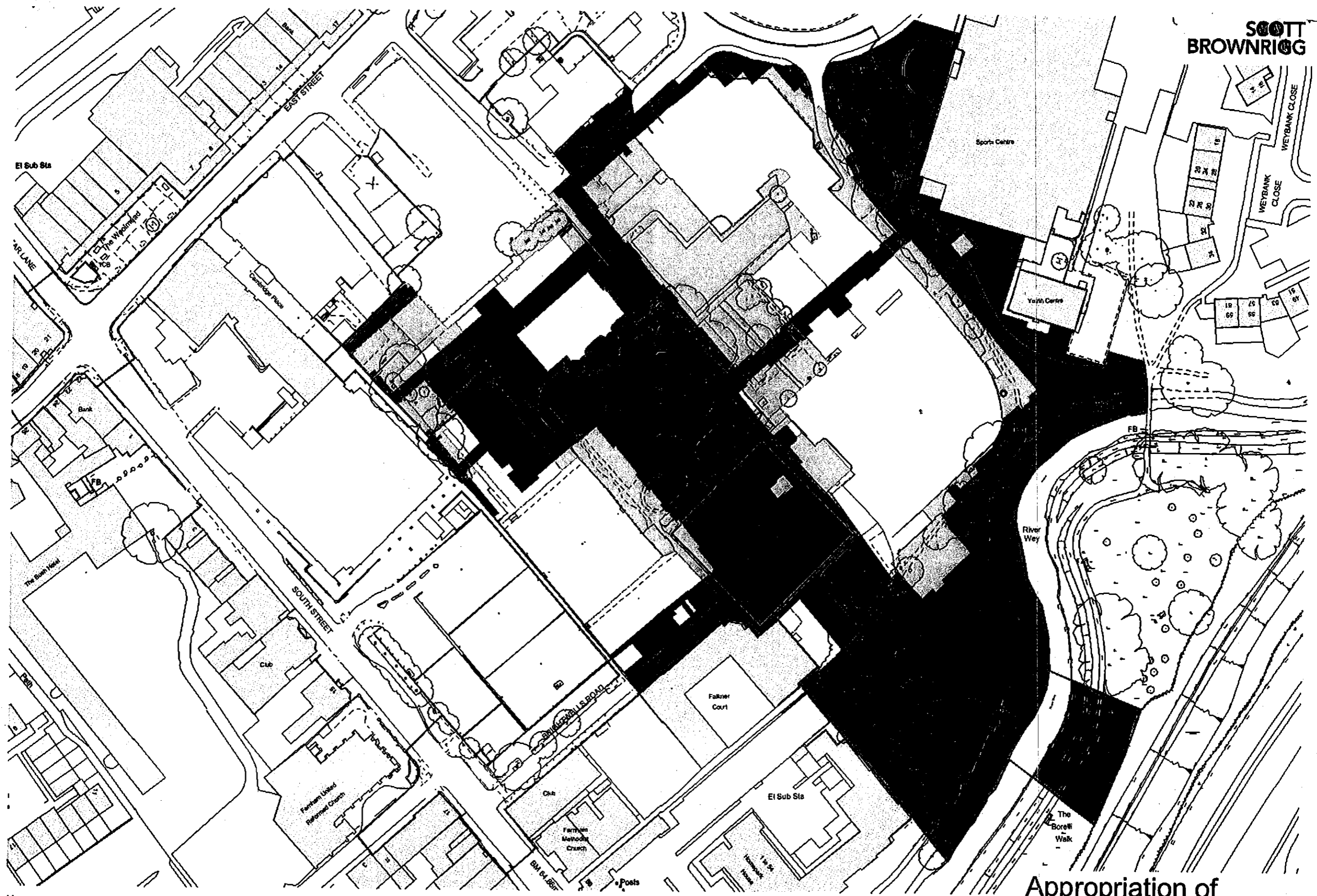
Riverside Lease of Open Space

Scale 1: 2500



Waverley Borough Council
The Bury, Godalming, Surrey
GU7 1HR
Telephone: 01483 523333
Fax No: 01483 426337

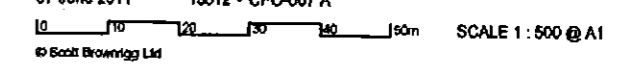
map-name:WOR 09/06/2011



Appropriation of Open Space

Farnham, East Street

07 June 2011 13512 - CPO-007 A



65